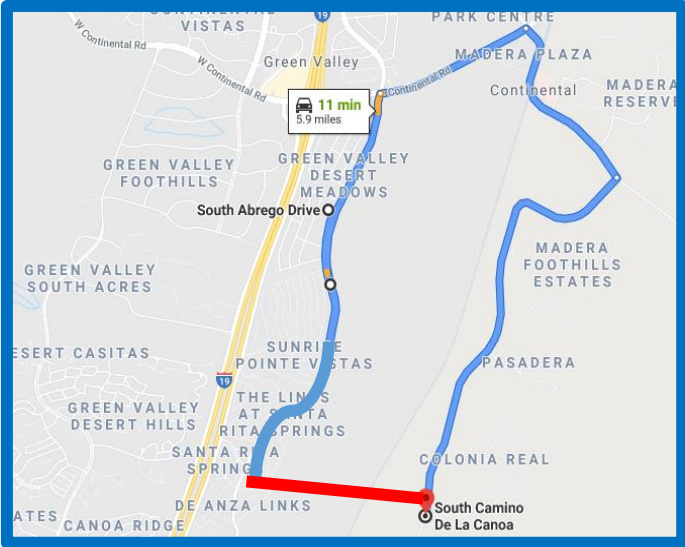


Transportation Connectivity for Southern Pima County

Green Valley Council RTA Proposal



Construct Access Road



Expand Transit Service in the Greater Green Valley Area



Build a Light Rail from Amado to Tucson International Airport



Develop Multi-Use Trails for Future Growth, Safety and Connectivity

BUILD A LIGHT RAIL FROM AMADO TO TUCSON INTERNATIONAL AIRPORT



Enables people in economically challenged area to access more jobs at a reasonable cost.

Offers residents from Amado to Sahuarita alternative transportation with a much smaller carbon footprint than the same number of people using individual cars, vans, and trucks.




Meshes with Tucson's vision of alternative transportation corridors and would also foster more businesses around the Park and Ride corridor and the towns being serviced.

Takes advantage of undeveloped property potentially available for light rail, property that may no longer be available in the future.

EXPAND TRANSIT SERVICE IN THE GREATER GREEN VALLEY AREA

Provide evening services for community events, i.e., performances for the Community Performing Arts Center and Green Valley Recreation venues.



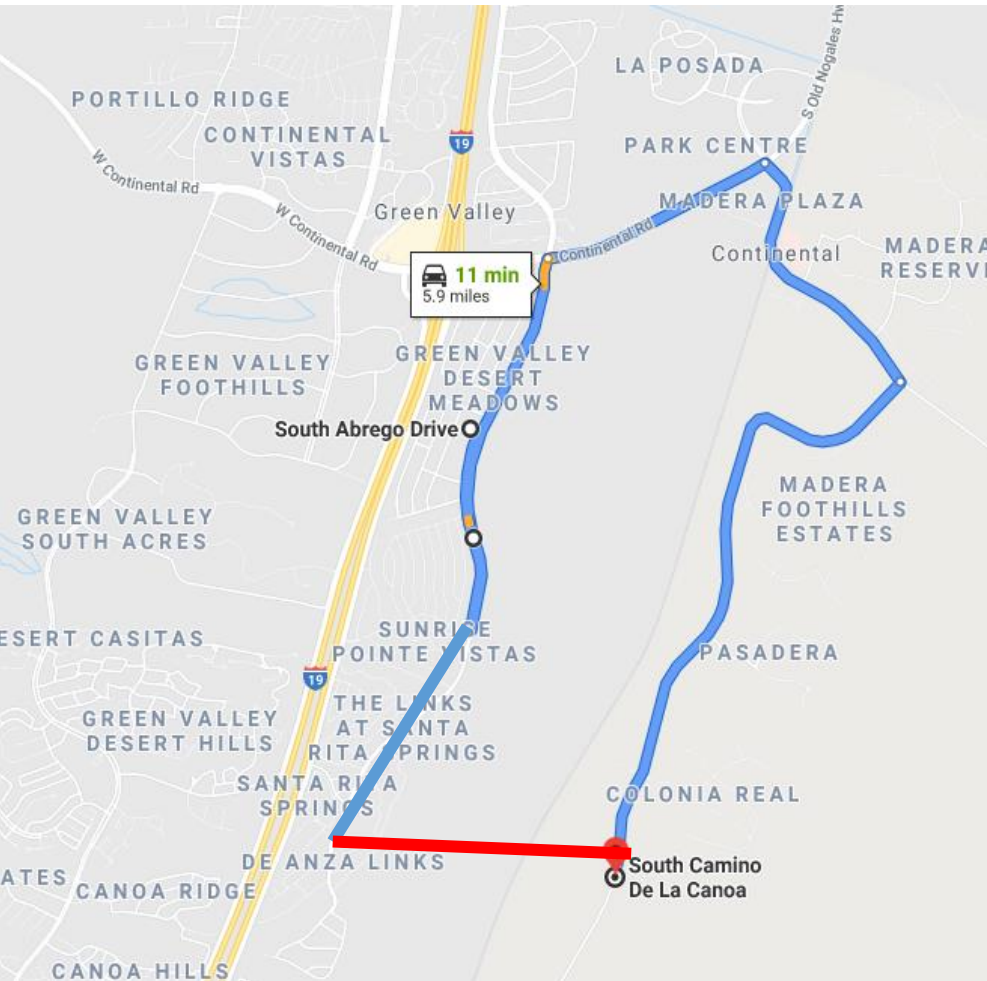
Provide evening services for trips to Tucson for their Performing Arts events and to the U of A for sporting and performing arts events.



Provide expanded services to Tucson International Airport that meet airline schedules for departures/arrivals.

CONSTRUCT ACCESS ROADS

PROVIDE ACCESS ROADWAY FROM S. ABREGO TO S. CAMINO DE LA CANOA



- I-19 FRONTAGE ROAD TO PIMA COUNTY CANOA PRESERVE PARK/SOFTBALL FIELDS AND GVR PICKLEBALL COURTS
- MADERA COMMUNITIES TO I-19 FRONTAGE ROAD, SANTA CRUZ VALLEY REGIONAL HOSPITAL, AND HISTORIC CANOA RANCH
- RELIEVE TRAFFIC ON WHITE HOUSE CANYON ROAD WITH REGARD TO CONTINENTAL ELEMENTARY SCHOOL DISTRICT AND MADERA CANYON

DEVELOP MULTI-USE TRAILS

EXAMPLES FOR FUTURE GROWTH

Whitehouse Canyon -
Continental Rd to
Madera
Canyon (10 mi)

I-19 E & W Frontage Rd
- Canoa Rd to County
Line (12 mi)

Mission Rd – Helmut
Peak to Xavier (2 mi)

W Frontage Rd –
Continental Rd to Calle
Tres (5.1 mi)



Bob and Joyce Logan, left, encounter the Brownings, Ken and Debby, as they all take a stroll along the Juan Bautista de Anza National Historic Trail off Abrego Drive on Friday morning, Green Valley News, Oct. 27, 2017.

NOTE 14 Trails identified in total for Safety & Connectivity

EXAMPLES FOR SAFETY & CONNECTIVITY

Continental Rd – Duval
Mine Rd to Portillo (3.5
mi)

W Frontage Rd – Calle
Tres to Canoa Exit (1.5
mi)

Calle Tres – Camino
Del Sol to W Frontage
Rd (.3 mi)

Houghton Rd – I-10 to
Sahuarita Rd (4.0 mi)