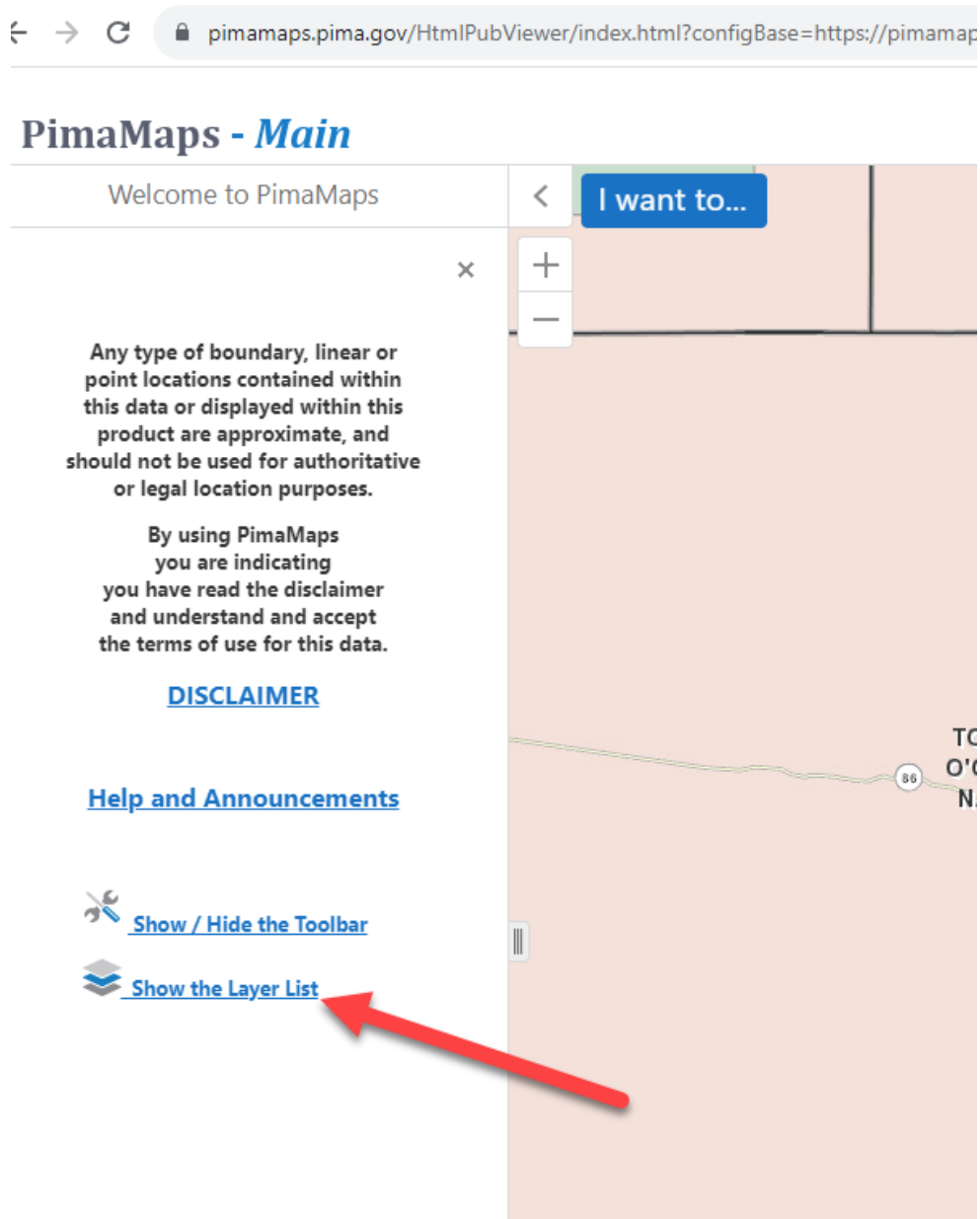


How to find the Dark Skies Zones

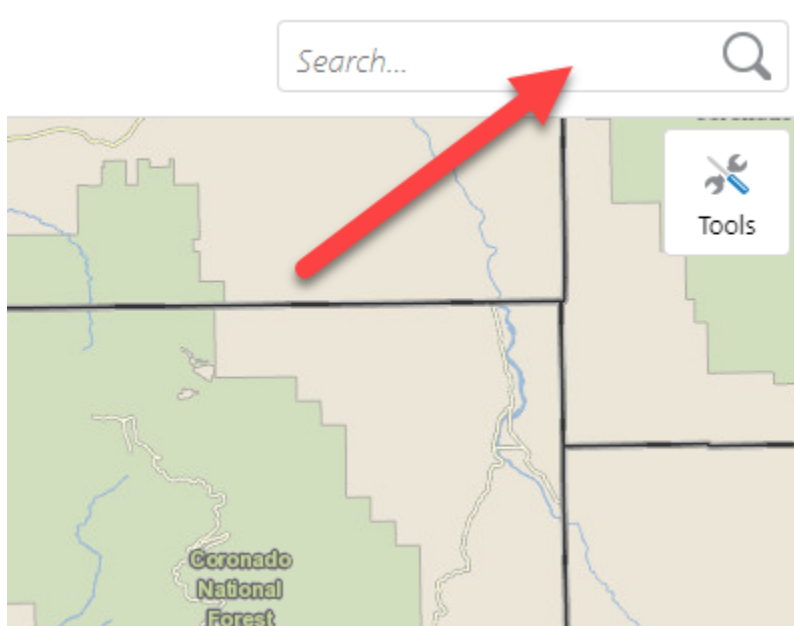
Here is a link to the maps on the Pima County web site

<https://pimamaps.pima.gov/HtmlPubViewer/index.html?configBase=https://pimamaps.pima.gov/Geortex/Essentials/PublicPM/REST/sites/mainsite/viewers/mainmap/virtualdirectory/Resources/Config/Default>

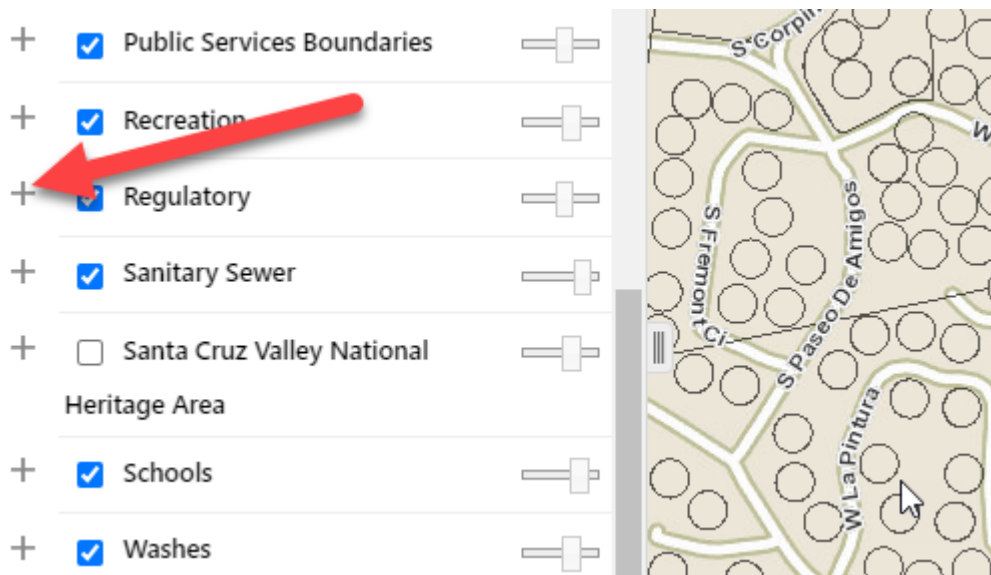
After the site opens, select “Show the Layer List.”



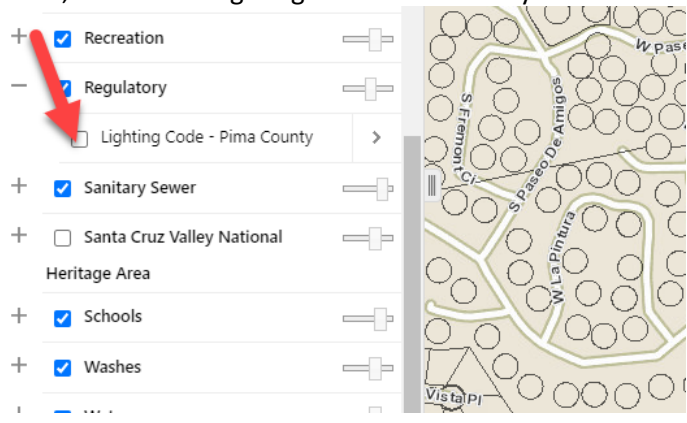
Next, type the address in the “Search Box.”



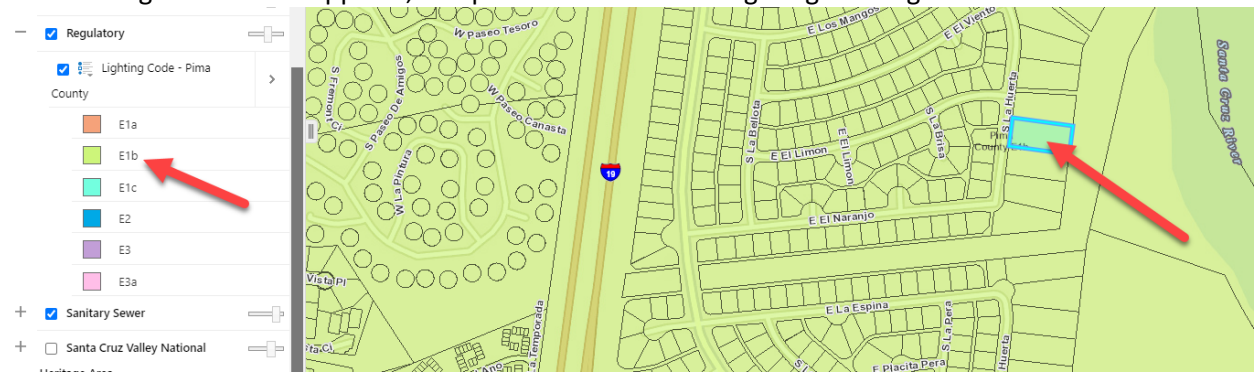
Next, in the layer list scroll down to “Regulatory” and click on the +



Next, select the "Lighting Code-Pima County Box."



After the Light area color appears, compare it to the colored lighting area legend.



Green Valley Dark Skies Zones

